

RSP

RiverOak Strategic Partners

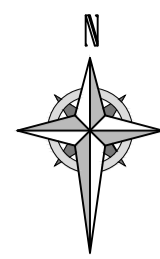
4.7

Stopping up of Streets/Roads and Diversions Plans

TR020002/APP/4.7

Project Name: Manston Airport Development Consent Order
Regulation: Regulation 5(2)(k) of the Infrastructure Planning (Applications: Prescribed Forms and Procedure) Regulations 2009, as amended
Date: July 2018

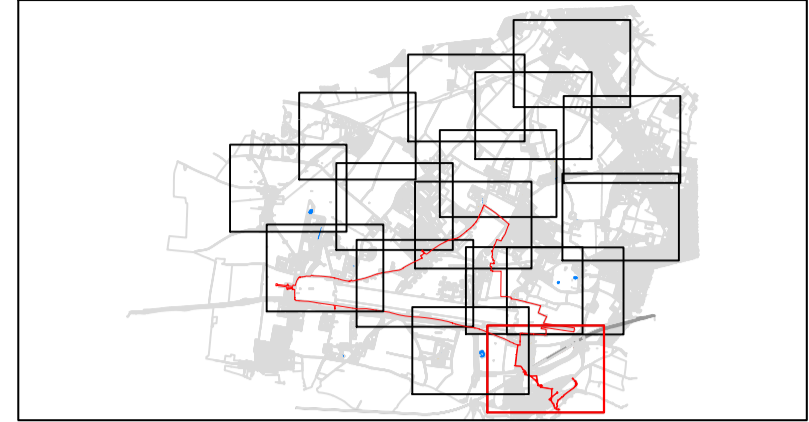
MANSTON AIRPORT DEVELOPMENT CONSENT ORDER
 STOPPING UP OF STREETS/ROADS AND DIVERSIONS SHEET 5 OF 16
 REGULATION 5(2)(k)
 THANET DISTRICT COUNCIL



FOR CONTINUATION SEE SHEET 4 OF 16

FOR CONTINUATION SEE SHEET 7 OF 16

FOR CONTINUATION SEE SHEET 6 OF 16



Key Plan
 Scale: NTS

KEY

- Order Limits
- Road Diversion
- DV2.1 Road Diversion Reference
- Road Closure
- ST1.1 Road Closure Reference

Notes

1. OS Data obtained from emapsitem May 2017;
 © Crown copyright and database rights 2017
 Ordnance Survey 0100031673



A299

Cliffsend Village

DV3.3
 DV1.13
 DV2.4
 DV5.8
 DV6.7

P01	First draft	AE	GP	GP	02.03.18
Rev	Description	By	Ckd	Apr	Date

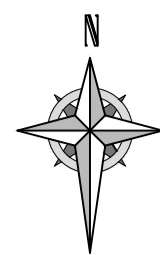
Project MANSTON AIRPORT
 DEVELOPMENT CONSENT ORDER

Title STOPPING UP OF
 STREETS/ROADS AND
 DIVERSIONS
 REGULATION 5(2)(k)
 THANET DISTRICT COUNCIL
 SHEET 5 OF 16

Document Number	Revision
NK018417 - RPS-MSE-XX-DR-C-2340	P01

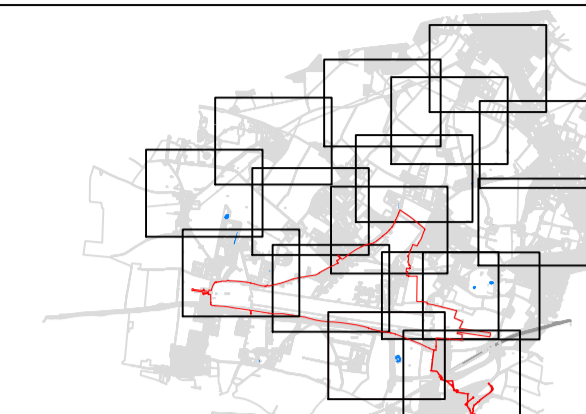
Project Number	Originator - Zone - Level - Type - Role - Drawing Number
Application Number - TR020002	

Scale	Sheet Size	Sheet No	Status
1:2500	A1	5 OF 16	S. 56



MANSTON AIRPORT DEVELOPMENT CONSENT ORDER
 STOPPING UP OF STREETS/ROADS AND DIVERSIONS SHEET 6 OF 16
 REGULATION 5(2)(K)
 THANET DISTRICT COUNCIL

RSP



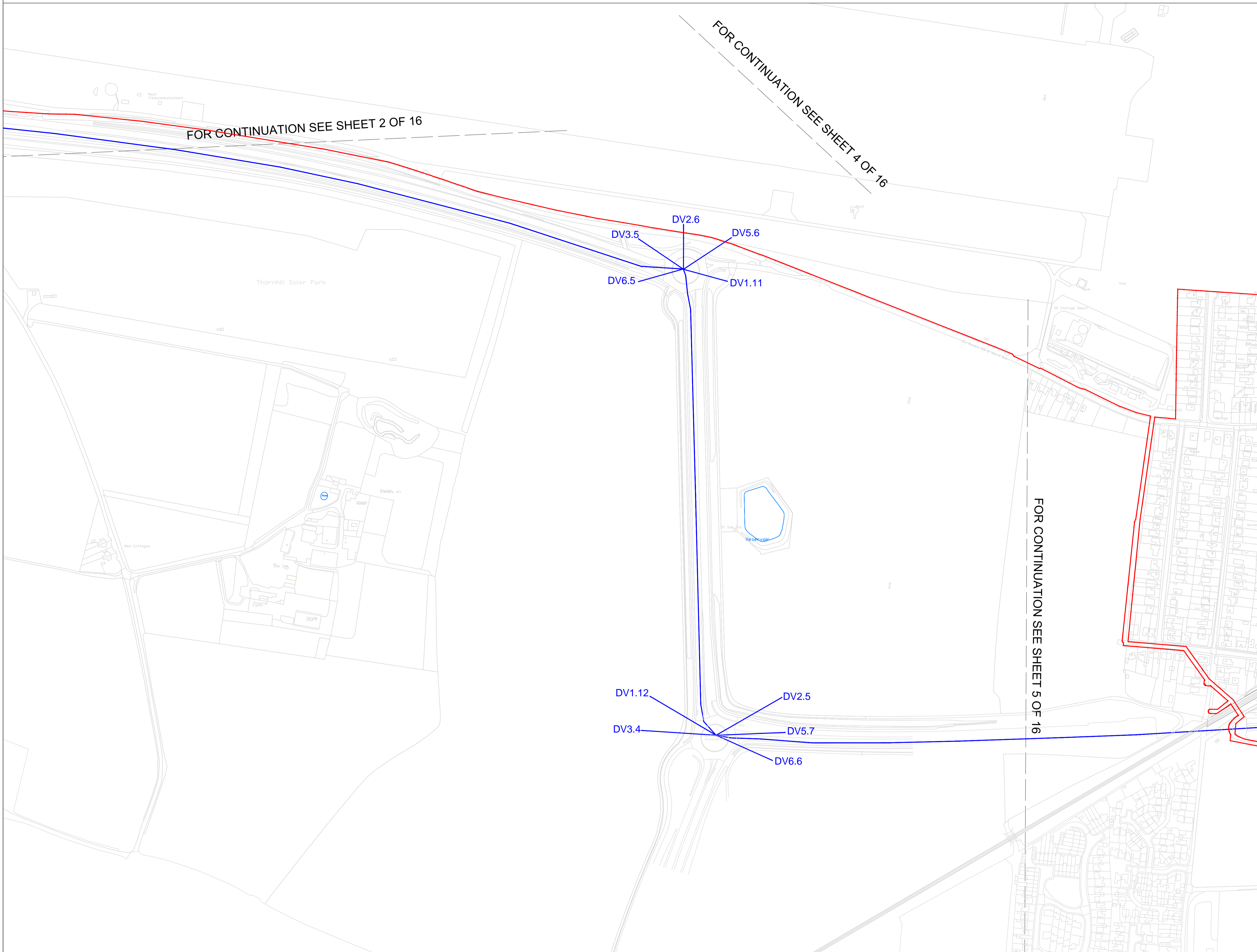
Key Plan
 Scale: NTS

KEY

- Order Limits
- Road Diversion
- DV2.1 Road Diversion Reference
- Road Closure
- ST1.1 Road Closure Reference

Notes

1. OS Data obtained from emapsitem May 2017;
 © Crown copyright and database rights 2017
 Ordnance Survey 0100031673



P01	First draft	AE	GP	GP	02.03.18
Rev	Description	By	Ckd	Apr	Date

Project MANSTON AIRPORT DEVELOPMENT CONSENT ORDER

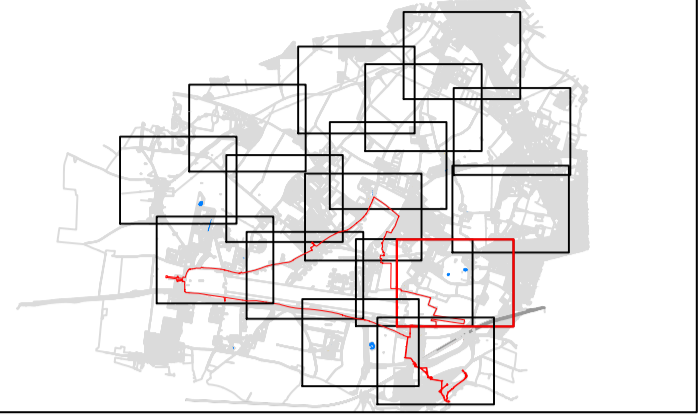
Title STOPPING UP OF STREETS/ROADS AND DIVERSIONS REGULATION 5(2)(K) THANET DISTRICT COUNCIL SHEET 6 OF 16

Document Number	Revision
NK018417-RPS-MSE-XX-DR-C-2340	P01

Application Number - TR020002

Scale	Sheet Size	Sheet No	Status
1:2500	A1	6 of 16	S. 56

MANSTON AIRPORT DEVELOPMENT CONSENT ORDER
 STOPPING UP OF STREETS/ROADS AND DIVERSIONS SHEET 7 OF 16
 REGULATION 5(2)(k)
 THANET DISTRICT COUNCIL



Key Plan
 Scale: NTS

KEY

- Order Limits
- Road Diversion
- DV2.1 Road Diversion Reference
- Road Closure
- ST1.1 Road Closure Reference

Notes

1. OS Data obtained from emapsitem May 2017;
 © Crown copyright and database rights 2017
 Ordnance Survey 0100031673



P01	First draft	AE	GP	GP	02.03.18
Rev	Description	By	Ckd	Apr	Date

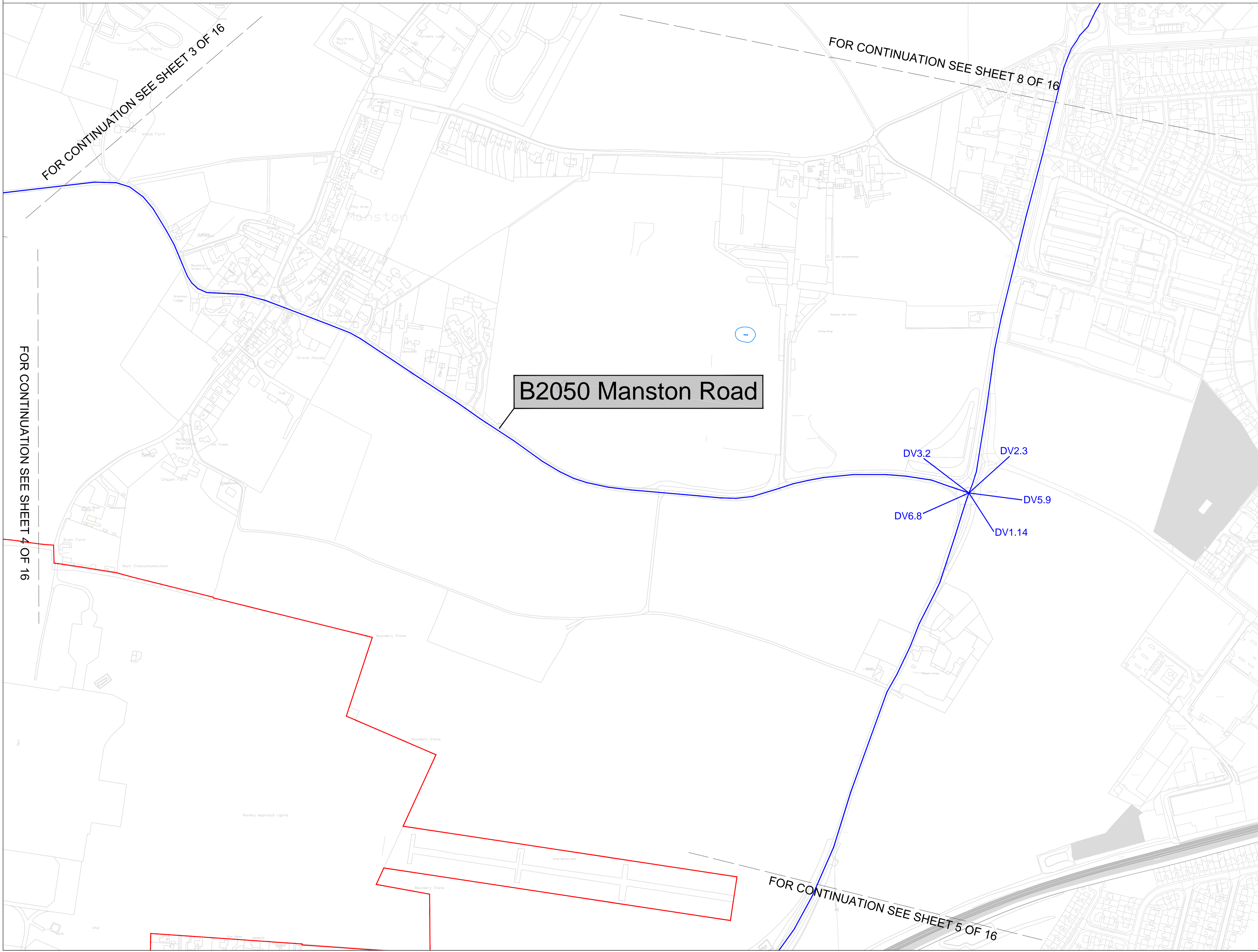
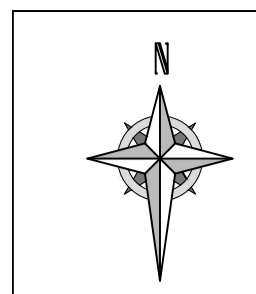
Project MANSTON AIRPORT DEVELOPMENT CONSENT ORDER

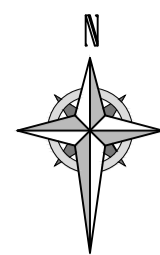
Title STOPPING UP OF STREETS/ROADS AND DIVERSIONS REGULATION 5(2)(k) THANET DISTRICT COUNCIL SHEET 7 OF 16

Document Number	Revision
NK018417-RPS-MSE-XX-DR-C-2340	P01

Project Number	Originator - Zone - Level - Type - Role - Drawing Number
Application Number - TR020002	

Scale	Sheet Size	Sheet No	Status
1:2500	A1	7 of 16	S. 56

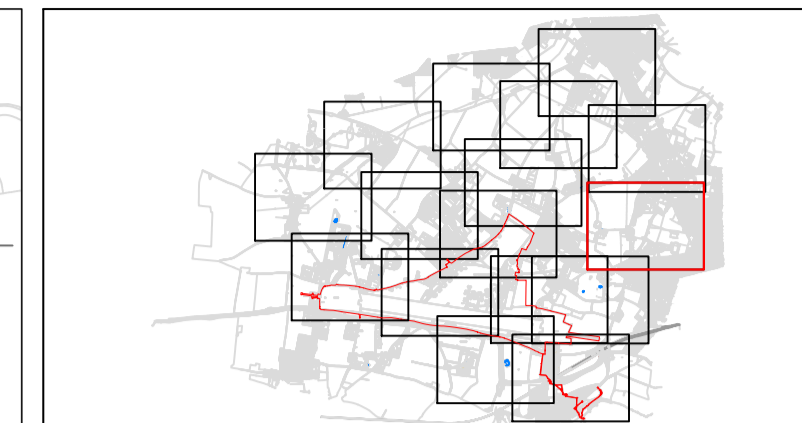




MANSTON AIRPORT DEVELOPMENT CONSENT ORDER
 STOPPING UP OF STREETS/ROADS AND DIVERSIONS SHEET 8 OF 16
 REGULATION 5(2)(k)
 THANET DISTRICT COUNCIL

RSP

FOR CONTINUATION SEE SHEET 9 OF 16



Key Plan
 Scale: NTS

KEY

- Order Limits
- Road Diversion
- DV2.1 Road Diversion Reference
- Road Closure
- ST1.1 Road Closure Reference

Notes

1. OS Data obtained from emapsitem May 2017;
 © Crown copyright and database rights 2017
 Ordnance Survey 0100031673



P01	First draft	AE	GP	GP	02.03.18
Rev	Description	By	Ckd	Apr	Date

Project MANSTON AIRPORT
 DEVELOPMENT CONSENT ORDER

Title STOPPING UP OF
 STREETS/ROADS AND
 DIVERSIONS
 REGULATION 5(2)(k)
 THANET DISTRICT COUNCIL
 SHEET 8 OF 16

Document Number	Revision
NK018417 - RPS-MSE-XX-DR-C-2340	P01

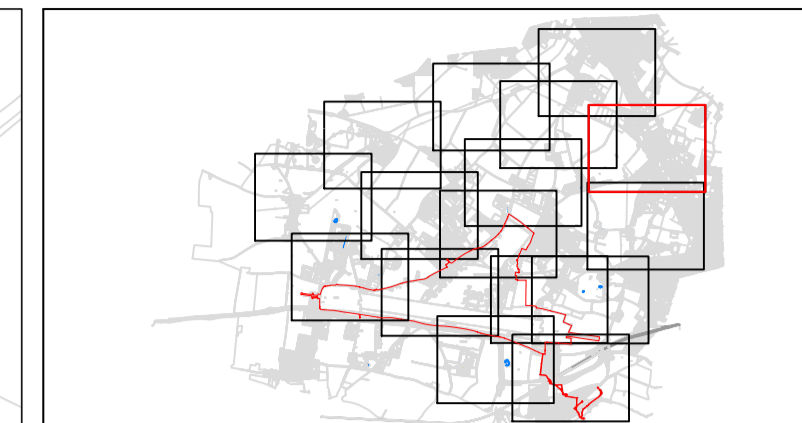
Project Number	Originator - Zone - Level - Type - Role - Drawing Number
Application Number - TR020002	

Scale	Sheet Size	Sheet No	Status
1:2500	A1	8 of 16	S. 56

FOR CONTINUATION SEE SHEET 7 OF 16



MANSTON AIRPORT DEVELOPMENT CONSENT ORDER
 STOPPING UP OF STREETS/ROADS AND DIVERSIONS SHEET 9 OF 16
 REGULATION 5(2)(k)
 THANET DISTRICT COUNCIL



Key Plan
 Scale: NTS

KEY

- Order Limits
- Road Diversion
- DV2.1 Road Diversion Reference
- Road Closure
- ST1.1 Road Closure Reference

Notes

1. OS Data obtained from emapsitem May 2017;
 © Crown copyright and database rights 2017
 Ordnance Survey 0100031673



P01	First draft	AE	GP	GP	02.03.18
Rev	Description	By	Ckd	Apr	Date

Project MANSTON AIRPORT
 DEVELOPMENT CONSENT ORDER

Title STOPPING UP OF
 STREETS/ROADS AND
 DIVERSIONS
 REGULATION 5(2)(k)
 THANET DISTRICT COUNCIL
 SHEET 9 OF 16

Document Number	Revision
NK018417 - RPS-MSE-XX-DR-C-2340	P01

Project Number	Originator - Zone - Level - Type - Role - Drawing Number
Application Number - TR020002	

Scale	Sheet Size	Sheet No	Status
1:2500	A1	9 of 16	S. 56

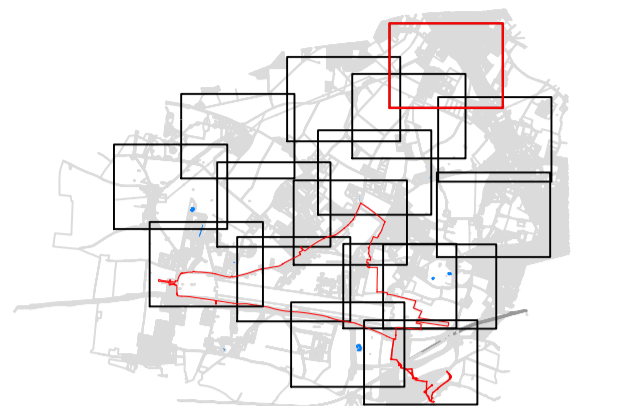

FOR CONTINUATION SEE SHEET 10 OF 16

FOR CONTINUATION SEE SHEET 16 OF 16

FOR CONTINUATION SEE SHEET 8 OF 16

DV1.16

MANSTON AIRPORT DEVELOPMENT CONSENT ORDER
 STOPPING UP OF STREETS/ROADS AND DIVERSIONS SHEET 10 OF 16
 REGULATION 5(2)(k)
 THANET DISTRICT COUNCIL



Key Plan
 Scale: NTS

KEY

- Order Limits
- Road Diversion
- DV2.1 Road Diversion Reference
- Road Closure
- ST1.1 Road Closure Reference

Notes

1. OS Data obtained from emapsitem May 2017;
 © Crown copyright and database rights 2017
 Ordnance Survey 0100031673



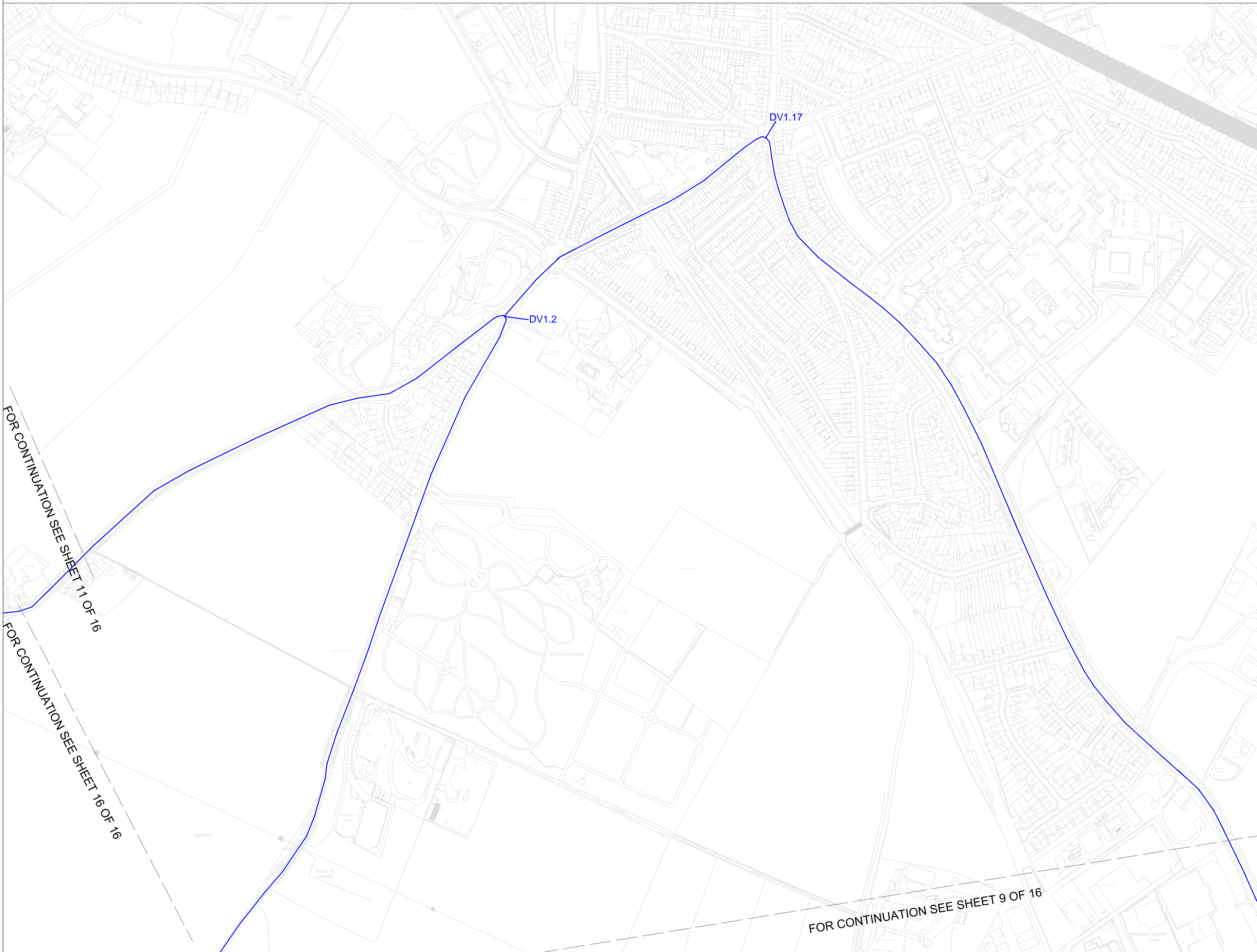
P01	First draft	AE	GP	GP	02.03.18
Rev	Description	By	Ckd	Apr	Date

Project MANSTON AIRPORT
 DEVELOPMENT CONSENT ORDER

Title STOPPING UP OF
 STREETS/ROADS AND
 DIVERSIONS
 REGULATION 5(2)(k)
 THANET DISTRICT COUNCIL
 SHEET 10 OF 16

Document Number	Revision
NK018417 - RPS-MSE-XX-DR-C-2340	P01
Project Number	Originator - Zone - Level - Type - Role - Drawing Number
Application Number - TR020002	

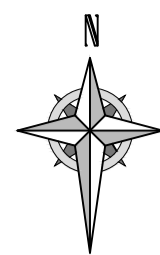
Scale	Sheet Size	Sheet No	Status
1:2500	A1	10 of 16	S. 56



FOR CONTINUATION SEE SHEET 11 OF 16

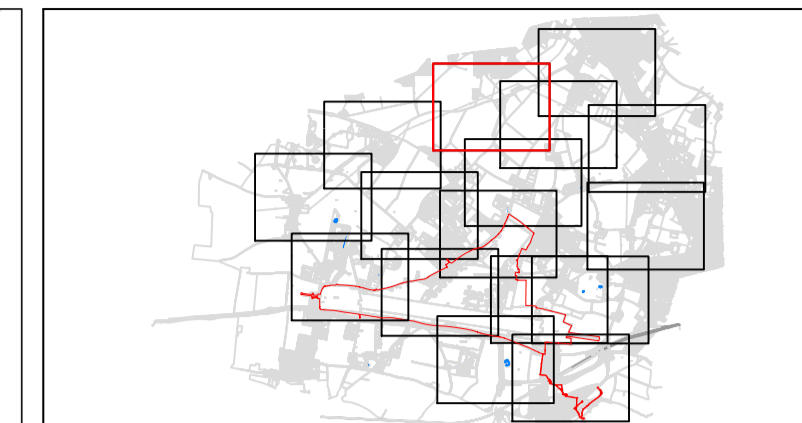
FOR CONTINUATION SEE SHEET 16 OF 16

FOR CONTINUATION SEE SHEET 9 OF 16



MANSTON AIRPORT DEVELOPMENT CONSENT ORDER
 STOPPING UP OF STREETS/ROADS AND DIVERSIONS SHEET 11 OF 16
 REGULATION 5(2)(k)
 THANET DISTRICT COUNCIL

RSP



Key Plan
 Scale: NTS

KEY

- Order Limits
- Road Diversion
- DV2.1 Road Diversion Reference
- Road Closure
- ST1.1 Road Closure Reference

Notes

1. OS Data obtained from emapsitem May 2017;
 © Crown copyright and database rights 2017
 Ordnance Survey 0100031673



P01	First draft	AE	GP	GP	02.03.18
Rev	Description	By	Ckd	Apr	Date

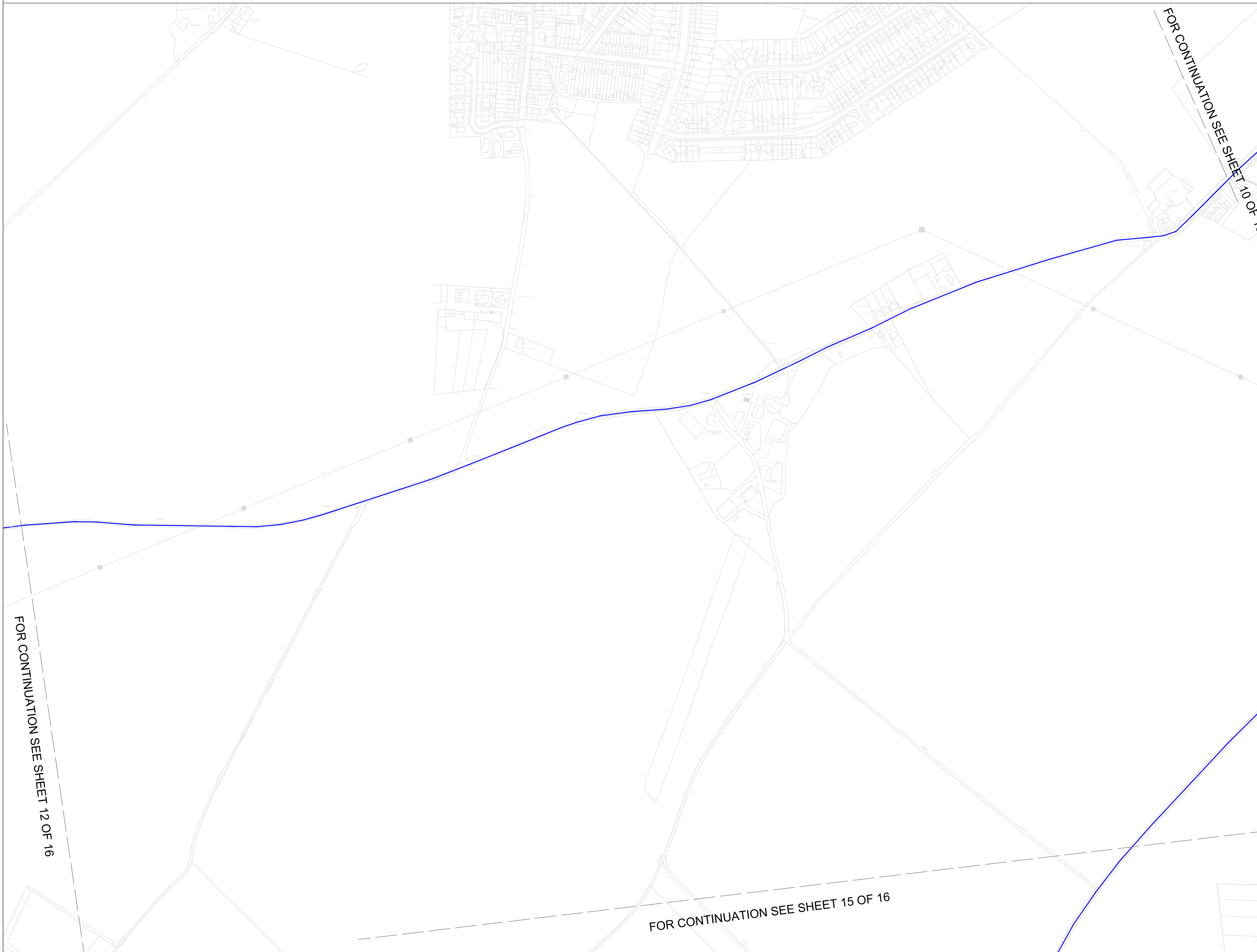
Project MANSTON AIRPORT
 DEVELOPMENT CONSENT ORDER

Title STOPPING UP OF
 STREETS/ROADS AND
 DIVERSIONS
 REGULATION 5(2)(k)
 THANET DISTRICT COUNCIL
 SHEET 11 OF 16

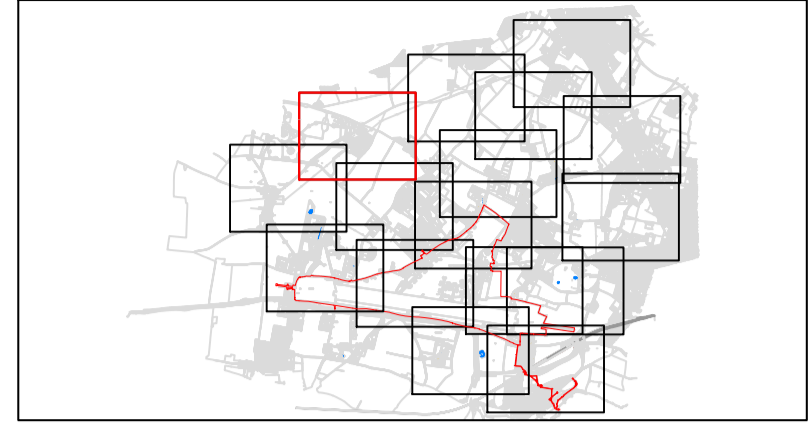

Document Number	Revision
NK018417 - RPS-MSE-XX-DR-C-2340	P01

Project Number	Originator	Zone	Level	Type	Role	Drawing Number

Application Number - TR020002			
Scale	Sheet Size	Sheet No	Status
1:2500	A1	11 of 16	S. 56



MANSTON AIRPORT DEVELOPMENT CONSENT ORDER
 STOPPING UP OF STREETS/ROADS AND DIVERSIONS SHEET 12 OF 16
 REGULATION 5(2)(k)
 THANET DISTRICT COUNCIL



Key Plan
 Scale: NTS

KEY

- Order Limits
- Road Diversion
- DV2.1 Road Diversion Reference
- Road Closure
- ST1.1 Road Closure Reference

Notes

1. OS Data obtained from emapsitem May 2017;
 © Crown copyright and database rights 2017
 Ordnance Survey 0100031673



P01	First draft	AE	GP	GP	02.03.18
Rev	Description	By	Ckd	Apr	Date

Project MANSTON AIRPORT
 DEVELOPMENT CONSENT ORDER

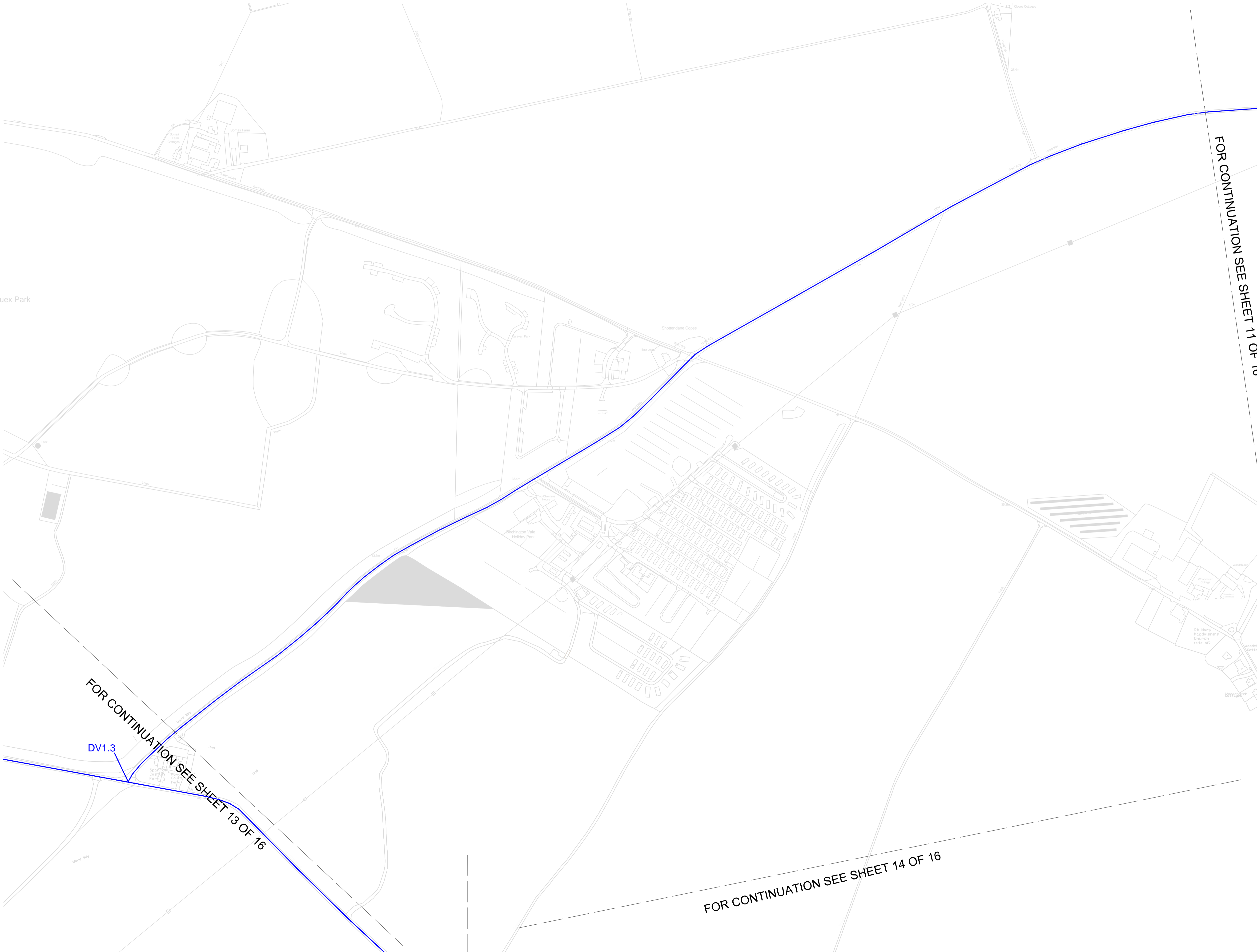
Title STOPPING UP OF
 STREETS/ROADS AND
 DIVERSIONS
 REGULATION 5(2)(k)
 THANET DISTRICT COUNCIL
 SHEET 12 OF 16

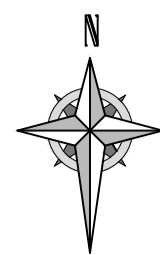
Document Number	Revision
NK018417 - RPS-MSE-XX-DR-C-2340	P01

Project Number	Originator	Zone	Level	Type	Role	Drawing Number

Application Number - TR020002

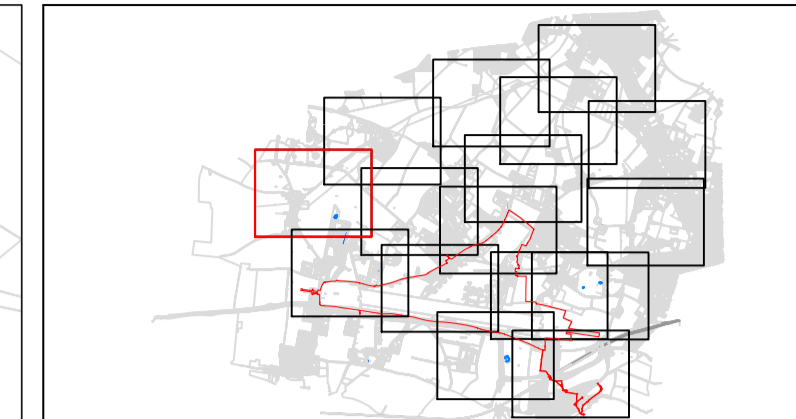
Scale	Sheet Size	Sheet No	Status
1:2500	A1	12 of 16	S. 56





MANSTON AIRPORT DEVELOPMENT CONSENT ORDER
 STOPPING UP OF STREETS/ROADS AND DIVERSIONS SHEET 13 OF 16
 REGULATION 5(2)(k)
 THANET DISTRICT COUNCIL

RSP



Key Plan
 Scale: NTS

KEY

- Order Limits
- Road Diversion
- DV2.1 Road Diversion Reference
- Road Closure
- ST1.1 Road Closure Reference

Notes

1. OS Data obtained from emapsitem May 2017;
 © Crown copyright and database rights 2017
 Ordnance Survey 0100031673



P01	First draft	AE	GP	GP	02.03.18
Rev	Description	By	Ckd	Apr	Date

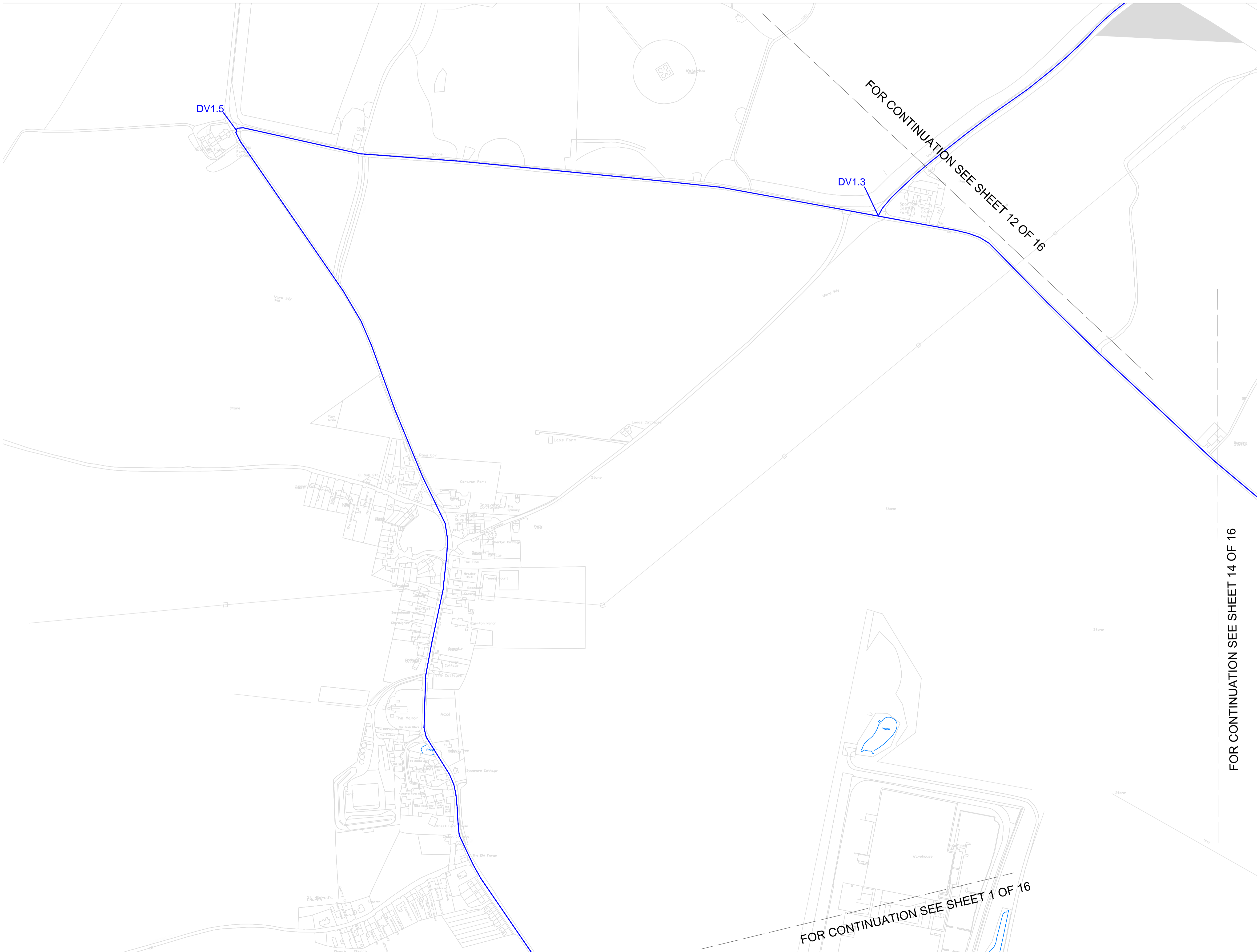
Project MANSTON AIRPORT DEVELOPMENT CONSENT ORDER

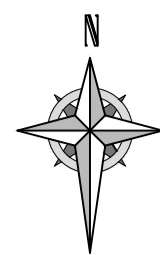
Title STOPPING UP OF STREETS/ROADS AND DIVERSIONS REGULATION 5(2)(k) THANET DISTRICT COUNCIL SHEET 13 OF 16

Document Number	Revision
NK018417 - RPS-MSE-XX-DR-C-2340	P01

Application Number - TR020002

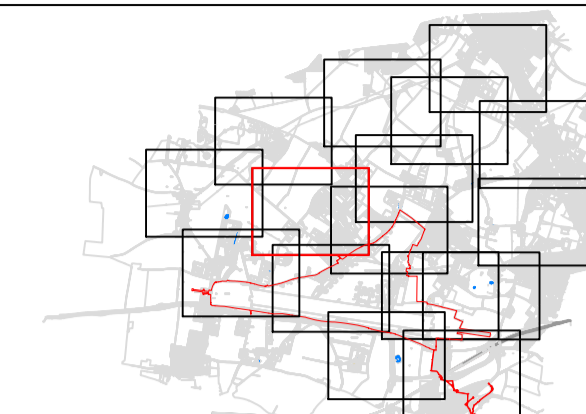
Scale	Sheet Size	Sheet No	Status
1:2500	A1	13 of 16	S. 56





MANSTON AIRPORT DEVELOPMENT CONSENT ORDER
 STOPPING UP OF STREETS/ROADS AND DIVERSIONS SHEET 14 OF 16
 REGULATION 5(2)(k)
 THANET DISTRICT COUNCIL

RSP



Key Plan
 Scale: NTS

KEY

- Order Limits
- Road Diversion
- DV2.1 Road Diversion Reference
- Road Closure
- ST1.1 Road Closure Reference

Notes

1. OS Data obtained from emapsitem May 2017;
 © Crown copyright and database rights 2017
 Ordnance Survey 0100031673



P01	First draft	AE	GP	GP	02.03.18
Rev	Description	By	Ckd	Apr	Date

Project MANSTON AIRPORT DEVELOPMENT CONSENT ORDER

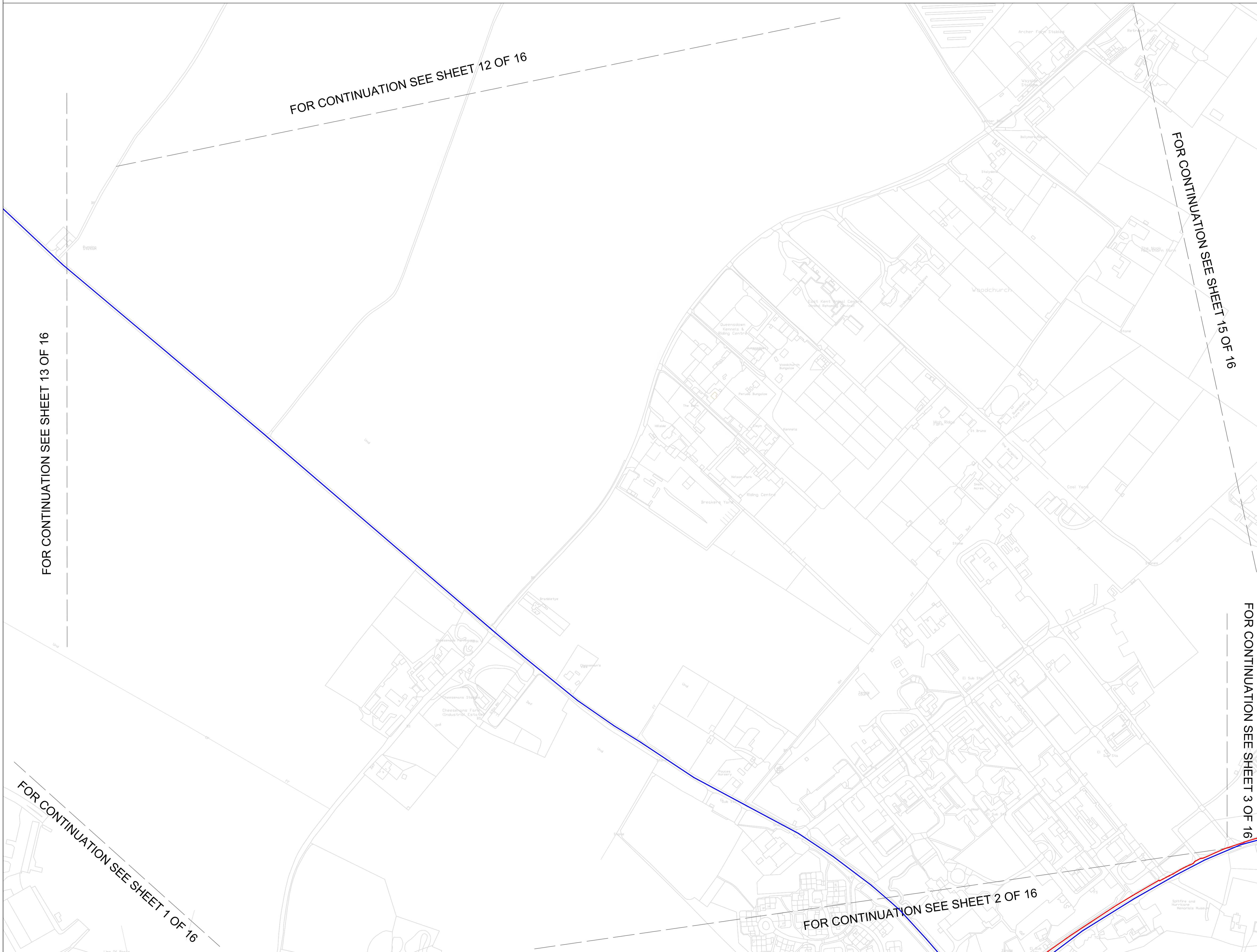
Title STOPPING UP OF STREETS/ROADS AND DIVERSIONS REGULATION 5(2)(k) THANET DISTRICT COUNCIL SHEET 14 OF 16

Document Number	Revision
NK018417 - RPS-MSE-XX-DR-C-2340	P01

Project Number	Originator	Zone	Level	Type	Role	Drawing Number

Application Number - TR020002

Scale	Sheet Size	Sheet No	Status
1:2500	A1	14 of 16	S. 56



FOR CONTINUATION SEE SHEET 13 OF 16

FOR CONTINUATION SEE SHEET 12 OF 16

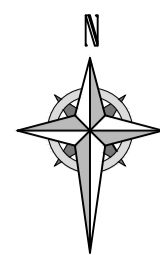
FOR CONTINUATION SEE SHEET 15 OF 16

FOR CONTINUATION SEE SHEET 3 OF 16

FOR CONTINUATION SEE SHEET 1 OF 16

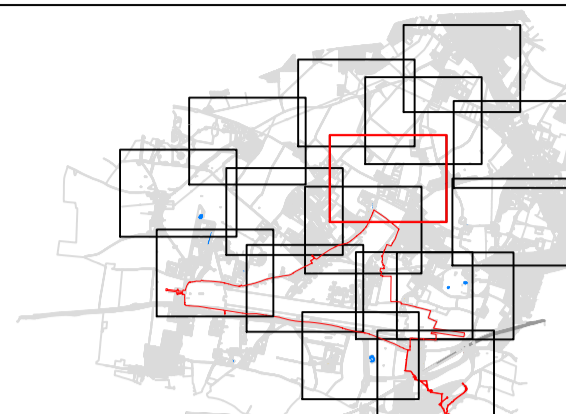
FOR CONTINUATION SEE SHEET 2 OF 16

DV1.1 ST1.2



MANSTON AIRPORT DEVELOPMENT CONSENT ORDER
 STOPPING UP OF STREETS/ROADS AND DIVERSIONS SHEET 15 OF 16
 REGULATION 5(2)(k)
 THANET DISTRICT COUNCIL

RSP



Key Plan
 Scale: NTS

KEY

- Order Limits
- Road Diversion
- DV2.1 Road Diversion Reference
- Road Closure
- ST1.1 Road Closure Reference

Notes

1. OS Data obtained from emapsitem May 2017;
 © Crown copyright and database rights 2017
 Ordnance Survey 0100031673



P01	First draft	AE	GP	GP	02.03.18
Rev	Description	By	Ckd	Apr	Date

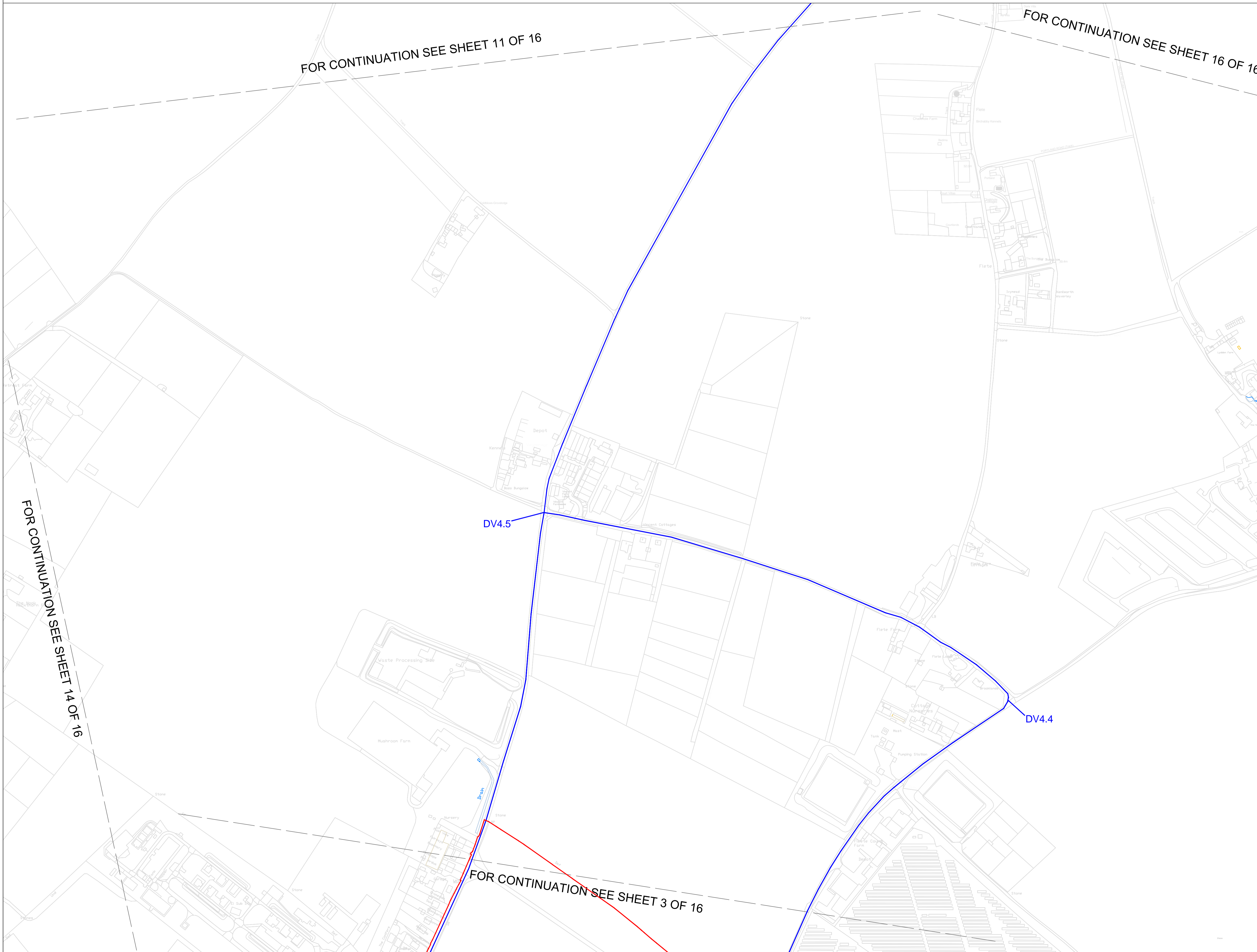
Project MANSTON AIRPORT DEVELOPMENT CONSENT ORDER

Title STOPPING UP OF STREETS/ROADS AND DIVERSIONS REGULATION 5(2)(k) THANET DISTRICT COUNCIL SHEET 15 OF 16

Document Number	Revision
NK018417 - RPS-MSE-XX-DR-C-2340	P01

Project Number	Originator	Zone	Level	Type	Role	Drawing Number
Application Number - TR020002						

Scale	Sheet Size	Sheet No	Status
1:2500	A1	15 of 16	S. 56

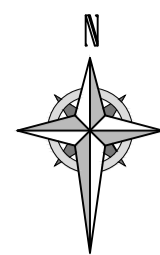


FOR CONTINUATION SEE SHEET 11 OF 16

FOR CONTINUATION SEE SHEET 16 OF 16

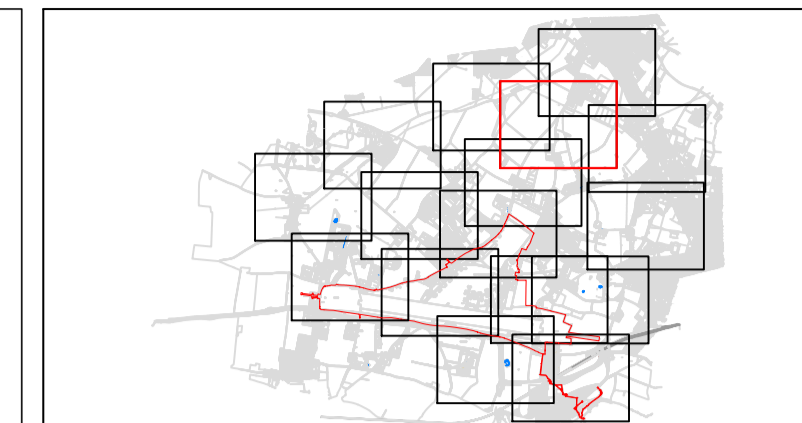
FOR CONTINUATION SEE SHEET 14 OF 16

FOR CONTINUATION SEE SHEET 3 OF 16



MANSTON AIRPORT DEVELOPMENT CONSENT ORDER
 STOPPING UP OF STREETS/ROADS AND DIVERSIONS SHEET 16 OF 16
 REGULATION 5(2)(k)
 THANET DISTRICT COUNCIL

RSP



Key Plan
 Scale: NTS

KEY

- Order Limits
- Road Diversion
- DV2.1 Road Diversion Reference
- Road Closure
- ST1.1 Road Closure Reference

Notes

1. OS Data obtained from emapsitem May 2017;
 © Crown copyright and database rights 2017
 Ordnance Survey 0100031673



P01	First draft	AE	GP	GP	02.03.18
Rev	Description	By	Ckd	Apr	Date

Project MANSTON AIRPORT
 DEVELOPMENT CONSENT ORDER

Title STOPPING UP OF
 STREETS/ROADS AND
 DIVERSIONS
 REGULATION 5(2)(k)
 THANET DISTRICT COUNCIL
 SHEET 16 OF 16

Document Number				Revision		
NK018417-RPS-MSE-XX-DR-C-2340				P01		
Project Number	Originator	Zone	Level	Type	Role	Drawing Number

Application Number - TR020002

Scale	Sheet Size	Sheet No	Status
1:2500	A1	16 of 16	S. 56

